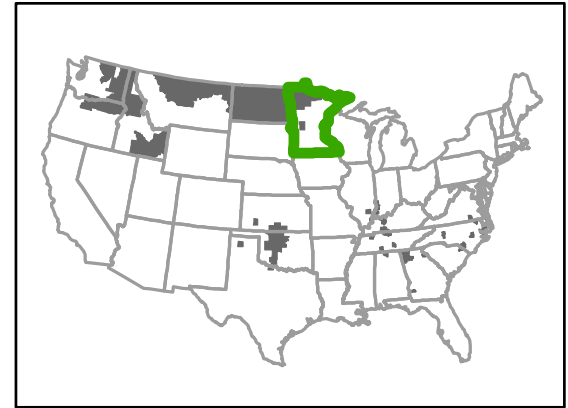
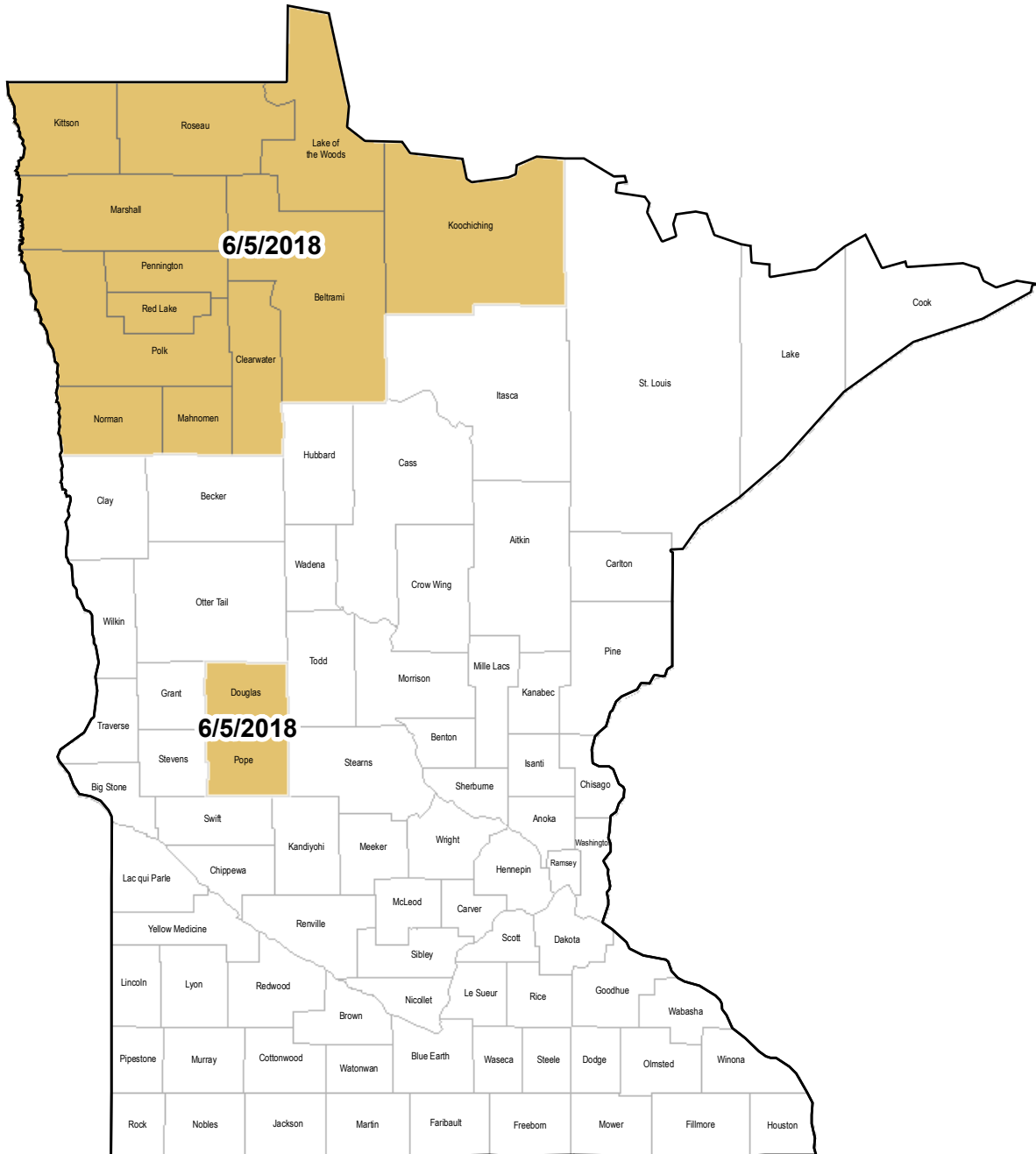


Minnesota

Canola



Commodity - 15

- Insurance Plan:**
- 1 - Yield Protection
 - 2 - Revenue Protection
 - 3 - Rev Protect w/ Harvest Exclusion

Saint Paul Region 2018 Final Plant Dates

Federal Crop Insurance

No Program

Planted acreage in a "No Program" county may be insurable by written agreement.



USDA Risk Management Agency

Map Creation Date: February 14, 2018

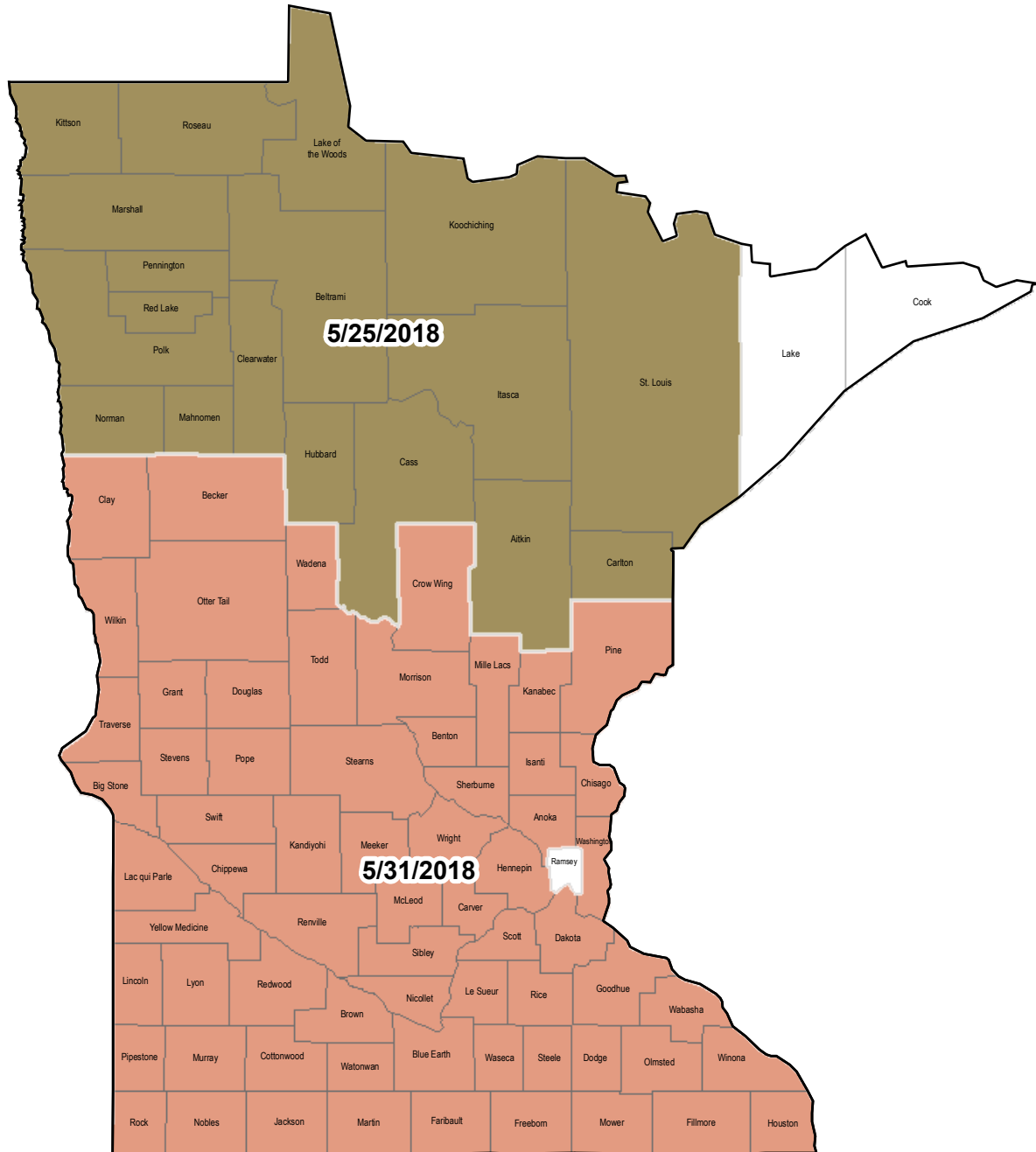
Map Projection: Web Mercator

RMA Business Analytics Division

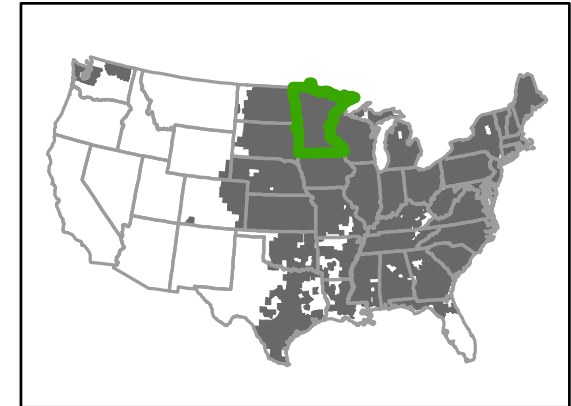
The information displayed in this map is intended as an aid in displaying data provided or stored by the Risk Management Agency. It does not modify, replace or supersede any USDA published policy provisions or procedures.

USDA Risk Management Agency's 2018 crop year sales, planting and reporting dates are published on the County Actuarial Table Special Provisions of Insurance document in the Actuarial Information Browser at <http://webapp.rma.usda.gov/apps/actuarialinformationbrowser2018/CropCriteria.aspx>

Minnesota



Corn - Grain



Commodity - 41

Insurance Plan:

1 - Yield Protection

2 - Revenue Protection

3 - Rev Protect w/ Harvest Exclusion

Saint Paul Region 2018 Final Plant Dates

Federal Crop Insurance

No Program

Planted acreage in a "No Program" county may be insurable by written agreement.



USDA Risk Management Agency

Map Creation Date: February 14, 2018

Map Projection: Web Mercator

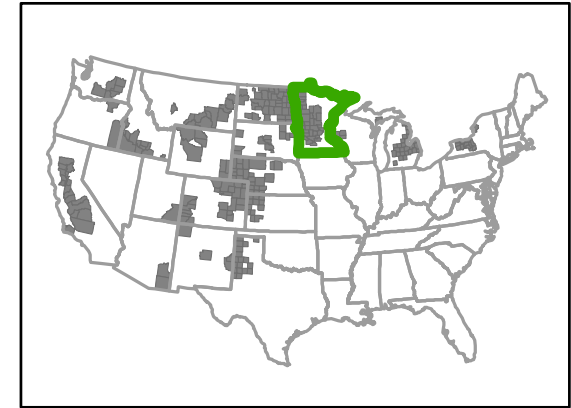
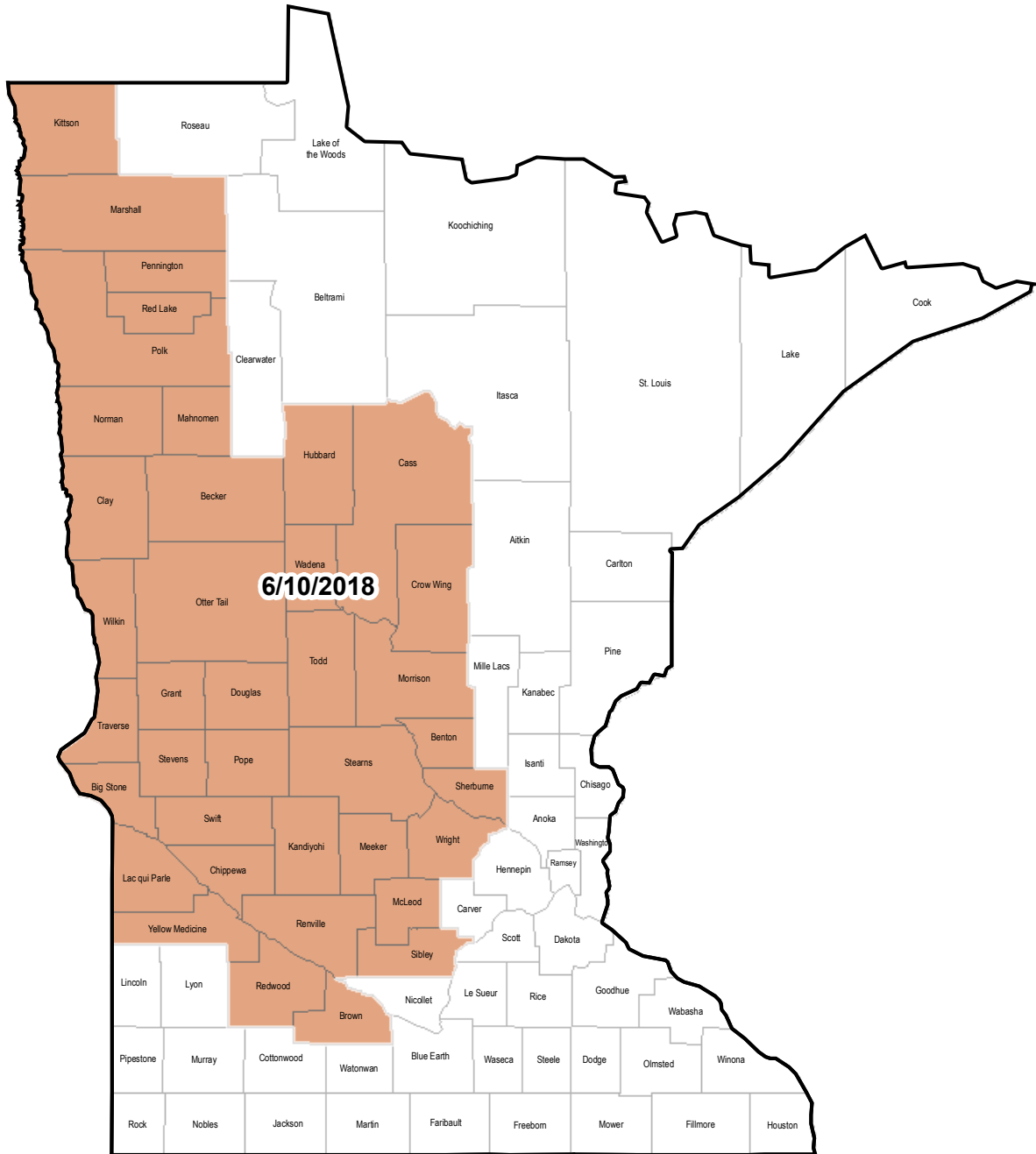
RMA Business Analytics Division

The information displayed in this map is intended as an aid in displaying data provided or stored by the Risk Management Agency. It does not modify, replace or supersede any USDA published policy provisions or procedures.

USDA Risk Management Agency's 2018 crop year sales, planting and reporting dates are published on the County Actuarial Table Special Provisions of Insurance document in the Actuarial Information Browser at <http://webapp.rma.usda.gov/apps/actuarialinformationbrowser2018/CropCriteria.aspx>

Minnesota

Dry Beans



Commodity - 47

- Insurance Plan:**
- 1 - Yield Protection
 - 2 - Revenue Protection
 - 3 - Rev Protect w/ Harvest Exclusion

Saint Paul Region 2018 Final Plant Dates

Federal Crop Insurance

No Program

Planted acreage in a "No Program" county may be insurable by written agreement.



USDA Risk Management Agency

Map Creation Date: February 14, 2018

Map Projection: Web Mercator

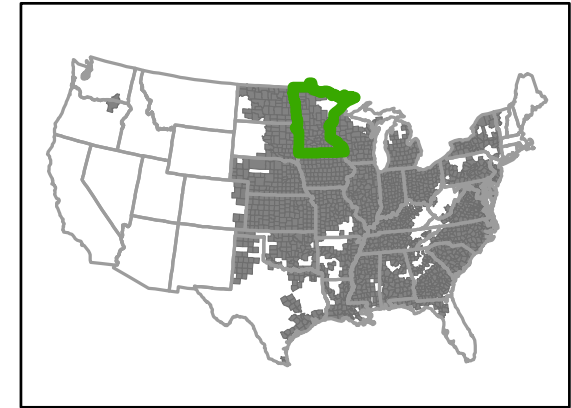
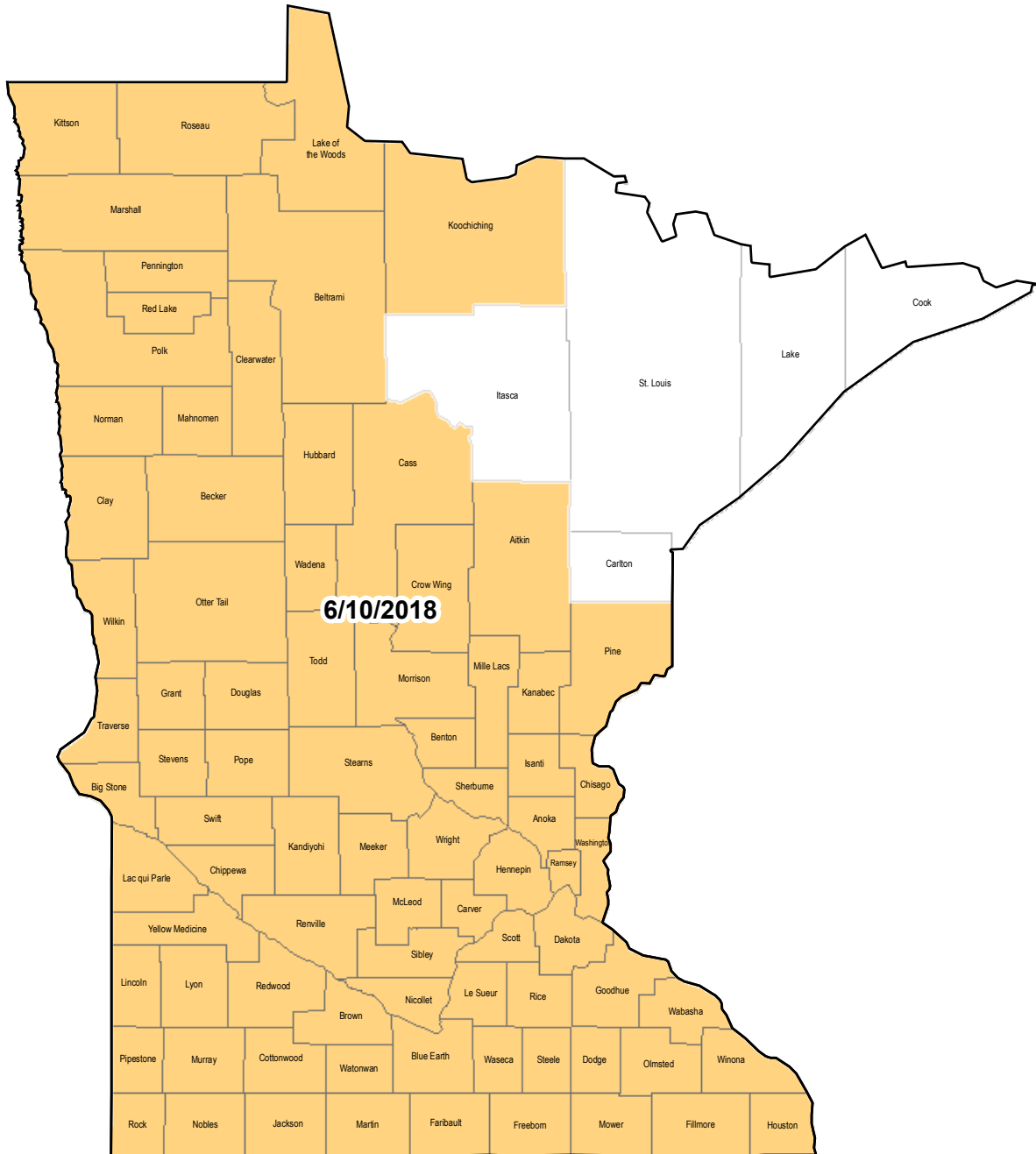
RMA Business Analytics Division

The information displayed in this map is intended as an aid in displaying data provided or stored by the Risk Management Agency. It does not modify, replace or supersede any USDA published policy provisions or procedures.

USDA Risk Management Agency's 2018 crop year sales, planting and reporting dates are published on the County Actuarial Table Special Provisions of Insurance document in the Actuarial Information Browser at <http://webapp.rma.usda.gov/apps/actuarialinformationbrowser2018/CropCriteria.aspx>

Minnesota

Soybeans



Commodity - 81

Insurance Plan:

- 1 - Yield Protection**
- 2 - Revenue Protection**
- 3 - Rev Protect w/ Harvest Exclusion**

Saint Paul Region 2018 Final Plant Dates

Federal Crop Insurance

No Program

Planted acreage in a "No Program" county may be insurable by written agreement.



USDA Risk Management Agency

Map Creation Date: February 14, 2018

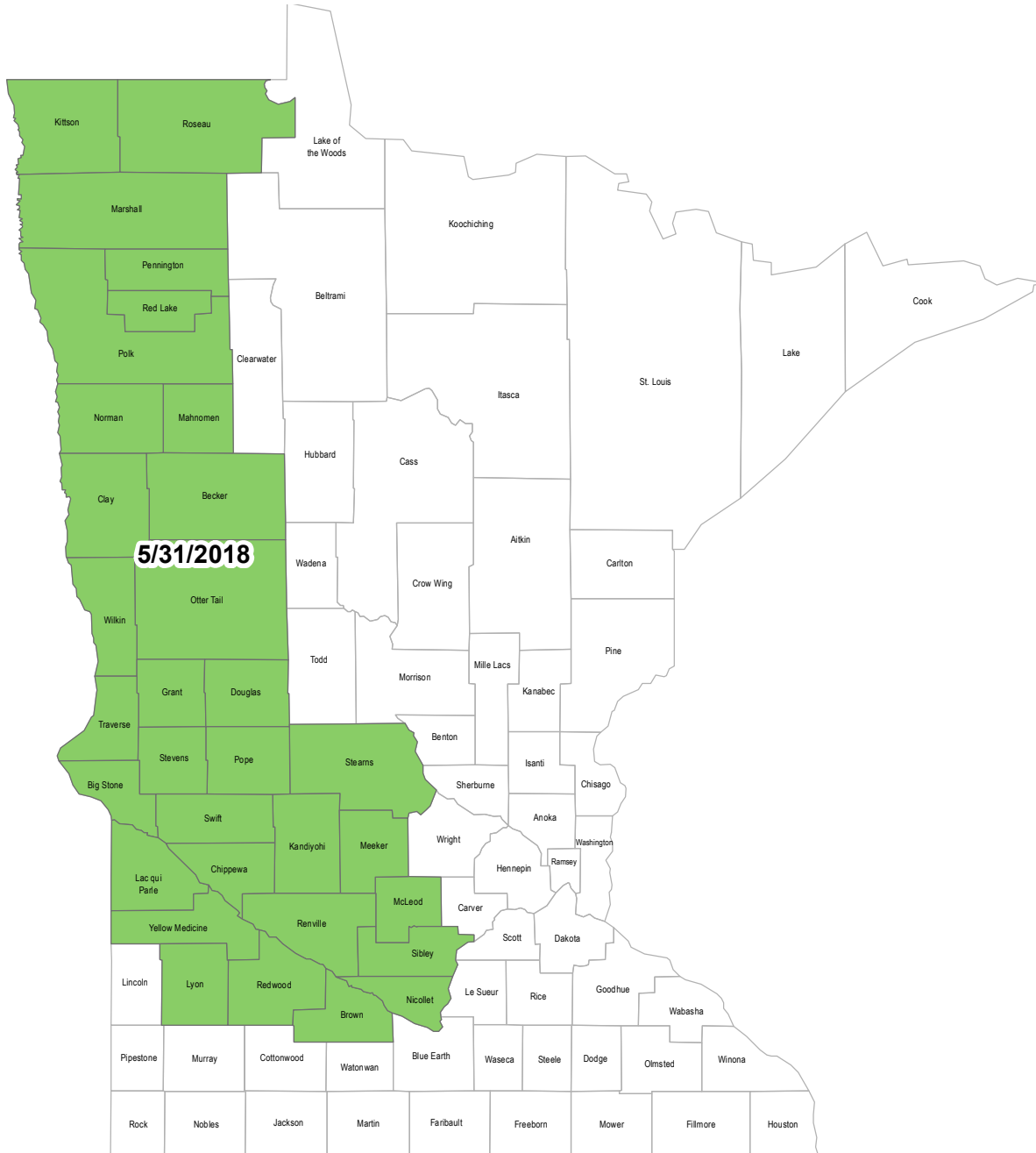
Map Projection: Web Mercator

RMA Business Analytics Division

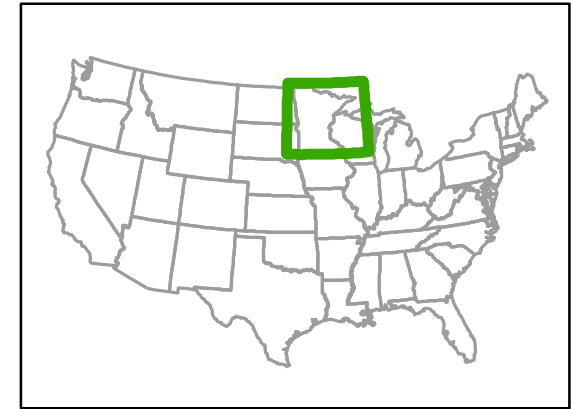
The information displayed in this map is intended as an aid in displaying data provided or stored by the Risk Management Agency. It does not modify, replace or supersede any USDA published policy provisions or procedures.

USDA Risk Management Agency's 2018 crop year sales, planting and reporting dates are published on the County Actuarial Table Special Provisions of Insurance document in the Actuarial Information Browser at <http://webapp.rma.usda.gov/apps/actuarialinformationbrowser2018/CropCriteria.aspx>

Minnesota



Sugar Beets



Commodity - 39


Insurance Plan:
90 - APH

Saint Paul Region 2018 Final Plant Dates

Federal Crop Insurance

No Program

Planted acreage in a "No Program" county may be insurable by written agreement.



Fond du Lac

The information displayed in this map is intended as an aid in displaying data provided or stored by the Risk Management Agency. It does not modify, replace or supersede any USDA published policy provisions or procedures.

USDA Risk Management Agency's 2018 crop year sales, planting and reporting dates are published on the County Actuarial Table Special Provisions of Insurance document in the Actuarial Information Browser at <http://webapp.rma.usda.gov/apps/actuarialinformationbrowser2018/CropCriteria.aspx>

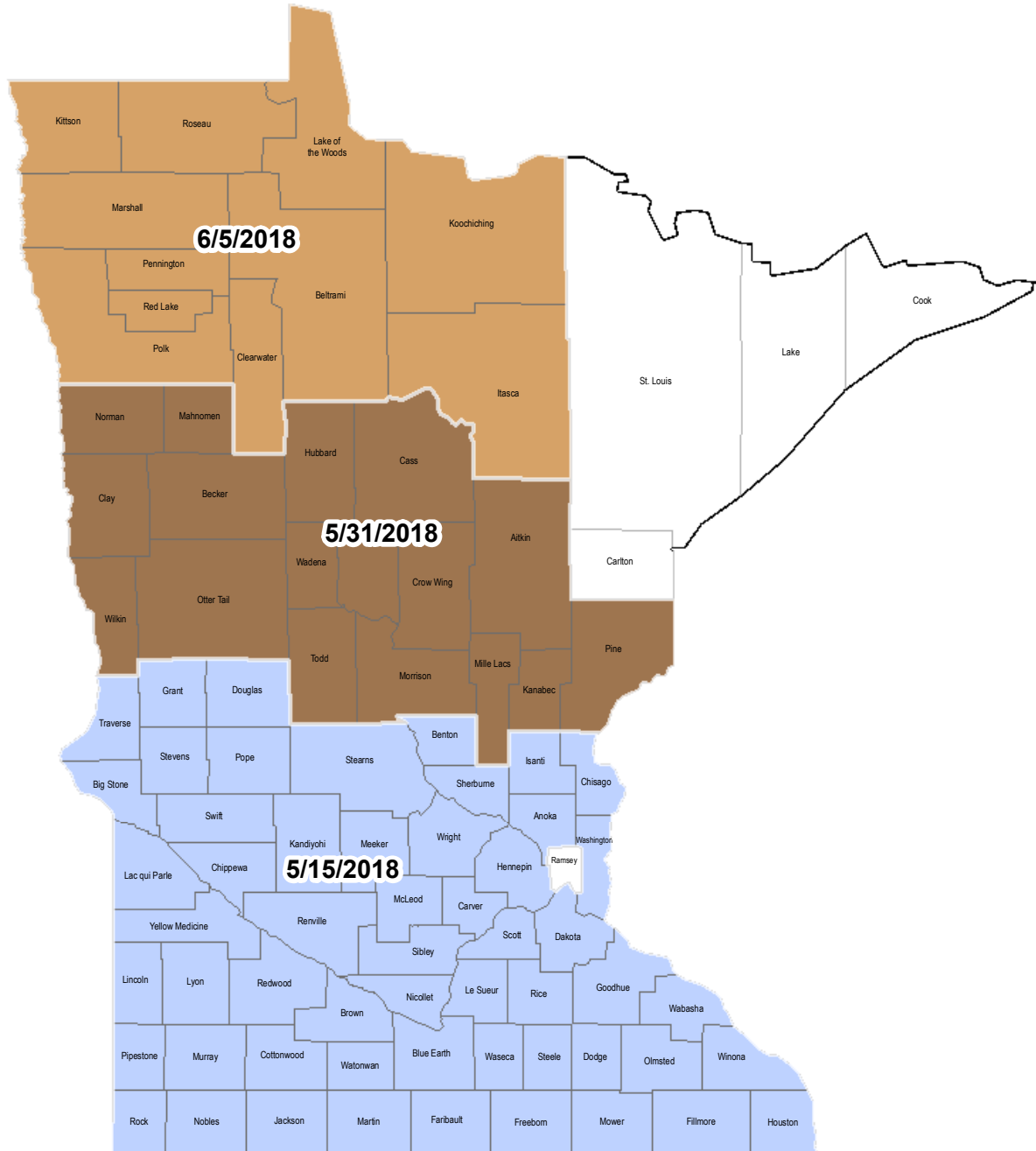
USDA Risk Management Agency

Map Creation Date: February 14, 2018

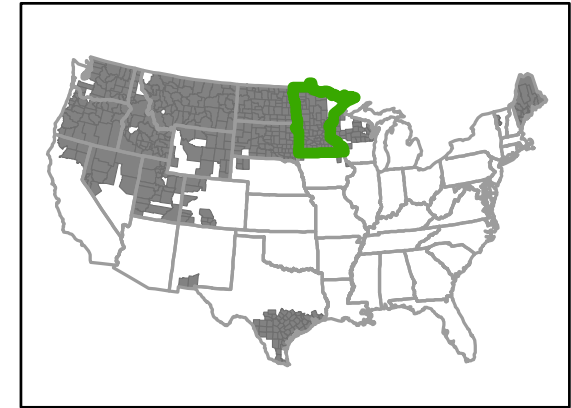
Map Projection: Web Mercator

RMA Business Analytics Division

Minnesota



Wheat - Spring



Commodity - 11

Insurance Plan:

- 1 - Yield Protection**
- 2 - Revenue Protection**
- 3 - Rev Protect w/ Harvest Exclusion**

Saint Paul Region 2018 Final Plant Dates

Federal Crop Insurance

No Program

Planted acreage in a "No Program" county may be insurable by written agreement.



USDA Risk Management Agency

Map Creation Date: February 14, 2018

Map Projection: Web Mercator

RMA Business Analytics Division

The information displayed in this map is intended as an aid in displaying data provided or stored by the Risk Management Agency. It does not modify, replace or supersede any USDA published policy provisions or procedures.

USDA Risk Management Agency's 2018 crop year sales, planting and reporting dates are published on the County Actuarial Table Special Provisions of Insurance document in the Actuarial Information Browser at <http://webapp.rma.usda.gov/apps/actuarialinformationbrowser2018/CropCriteria.aspx>